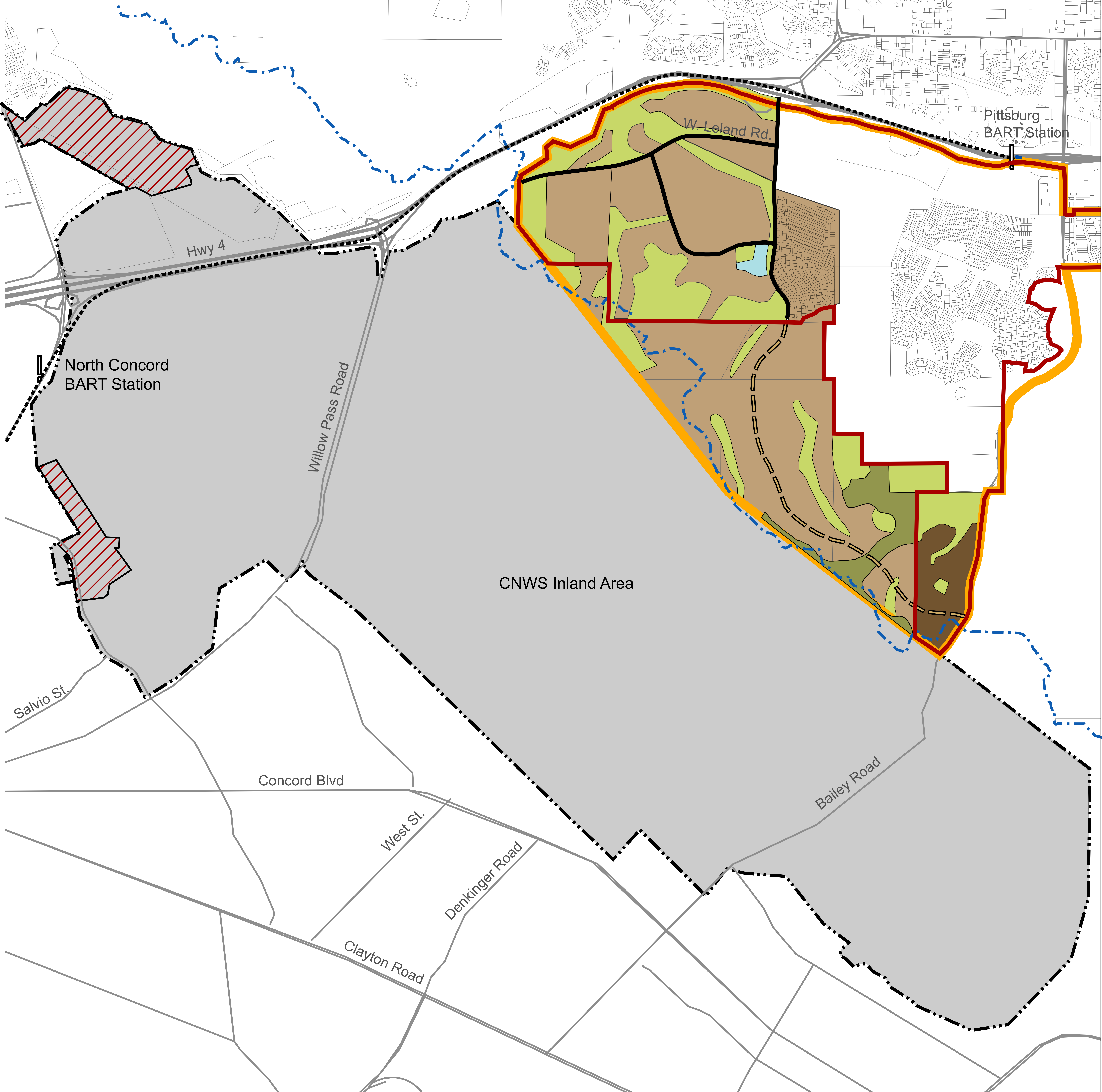









# Future Development/Open Space in the Los Medanos Hills Area - Pittsburg

January 07, 2008



-  CNWS Boundary
-  Existing Pittsburg City Boundary
-  Existing Pittsburg ULL
-  Mt. Diablo Creek Watershed Boundary
-  Habitat Proposed to be Preserved per draft agreement HCP/NCCP
-  Potential Residential Development
-  Approved Bailey Estates Development
-  Open Space per Pittsburg General Plan
-  Public Institutional per Pittsburg General Plan
-  Lands Transferred to US Army / USCG
-  Proposed 4-Lane Road per Draft HCP/NCCP Agreement

